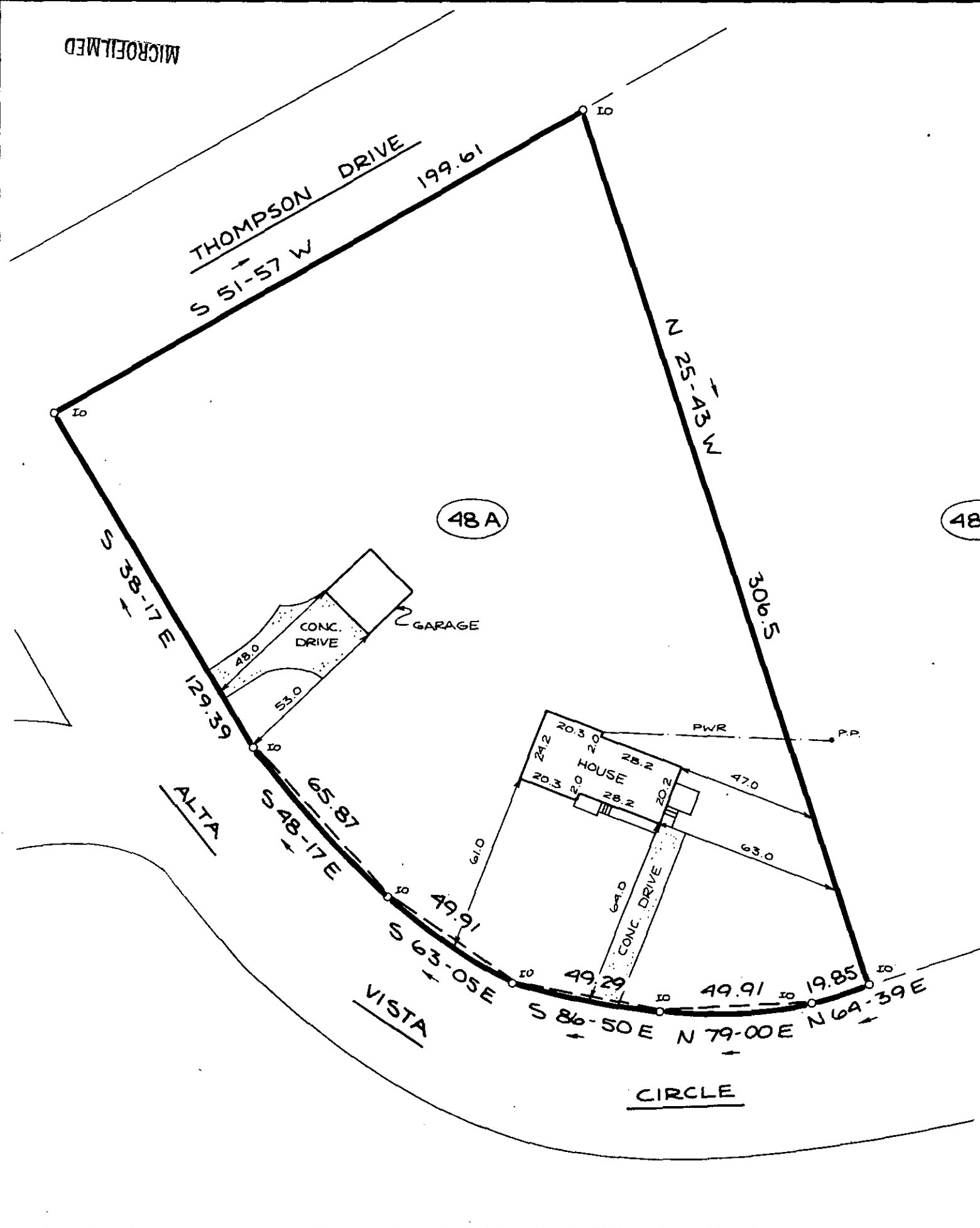



MICROFILMED

13604

FILED
GREENVILLE CO., S.C.
AUG 21 2 14 PM '85
DONNIE S. TANKERSLEY
R.M.C.



48 A

48 B


AUG 21 1985

11-V-4

6114



THIS IS TO CERTIFY THAT THE PROPERTY SHOWN ON THIS PLAT WAS SURVEYED UNDER MY DIRECT SUPERVISION. PROPERTY LINES AND IMPROVEMENTS SHOWN ARE LOCATED CORRECTLY AND THAT NO VISIBLE ENCROACHMENTS EXIST UNLESS OTHERWISE SHOWN. THIS PROPERTY IS NOT LOCATED IN A DESIGNATED FLOOD HAZARD AREA.



STATE OF SOUTH CAROLINA
GREENVILLE COUNTY

COLEMAN HEIGHTS
LOT 48-A
PROPERTY OF
JAMES THOMAS BATSON
FRANCIS WOODWARD... BATSON

FREELAND & ASSOCIATES
Engineers • Land Surveyors
318 WEST STONE AVENUE.
GREENVILLE, S.C.
(803) 271-4924

PLAT BOOK	KK - 29 7T-71
DEED BOOK	
TAX MAP	
PARTY CHIEF	R.J.
DRAWN	DDF
DATE	8/19/85
DWG. NO.	13604

THE PRINT MACHINE, INC. NG1705